


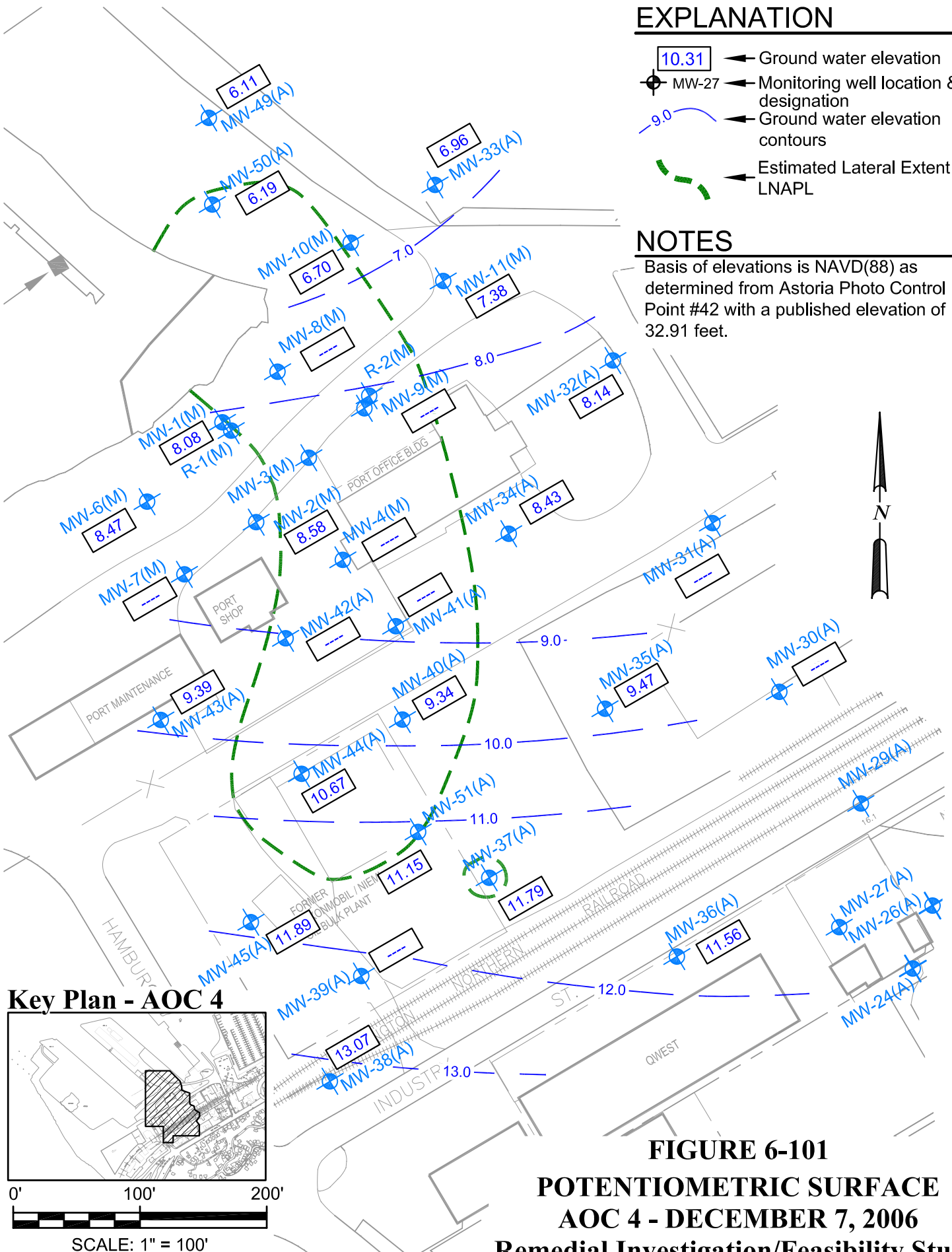


## EXPLANATION

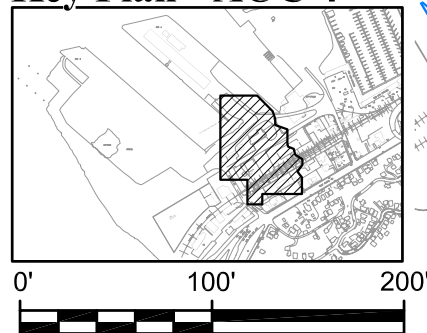
- 10.31 — Ground water elevation
-  — Monitoring well location & designation
-  — Ground water elevation contours
-  — Estimated Lateral Extent of LNAPL

## NOTES

Basis of elevations is NAVD(88) as determined from Astoria Photo Control Point #42 with a published elevation of 32.91 feet.



### Key Plan - AOC 4



SCALE: 1" = 100'

**EnviroLogic Resources, Inc.**  
ENVIRONMENTAL • WATER RESOURCES SCIENTISTS

**FIGURE 6-101**  
**POTENTIOMETRIC SURFACE**  
**AOC 4 - DECEMBER 7, 2006**  
**Remedial Investigation/Feasibility Study**  
**Astoria Area-Wide Petroleum Site**  
**Astoria, Oregon**